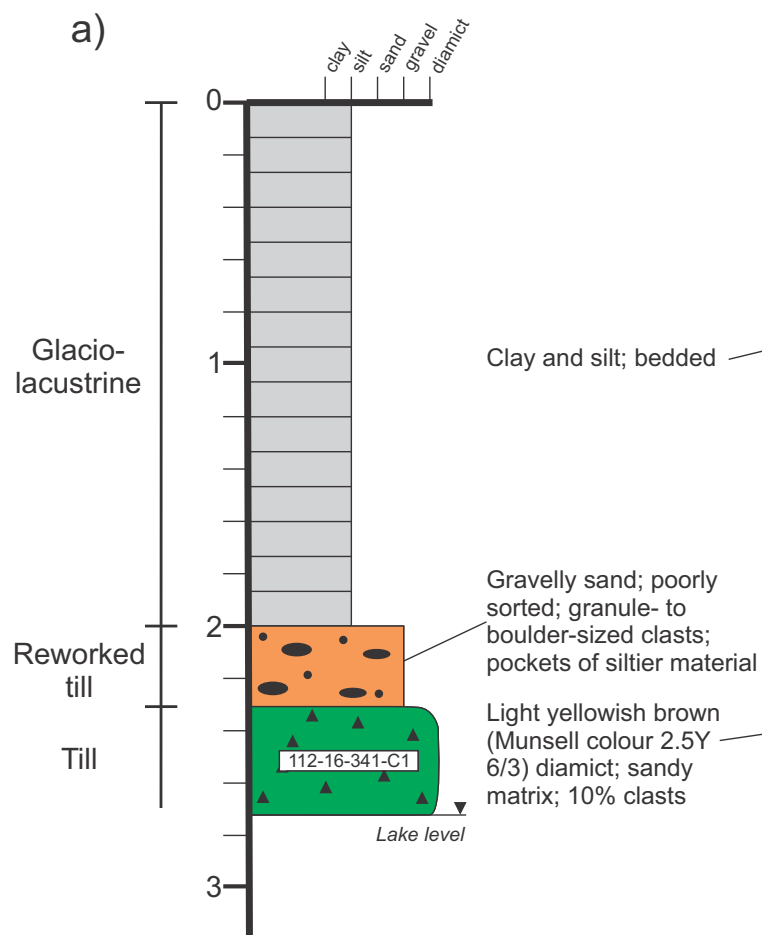


**Section 112-16-341**



Elevation (top): 258 m asl

NAD83 UTM 14N: 6315665N, 521749E



**Bedrock ice-flow record  
at station 112-16-341**

238°



**Figure 40:** Quaternary stratigraphy present at section 112-16-341: **a)** stratigraphic log of section 112-16-341. Till sample numbers are in white boxes. Munsell colour from Munsell Colour-X-Rite, Incorporated (2015); **b)** lake view of the Quaternary sediments exposed; **c)** view of the stratigraphy present at section 112-16-341.